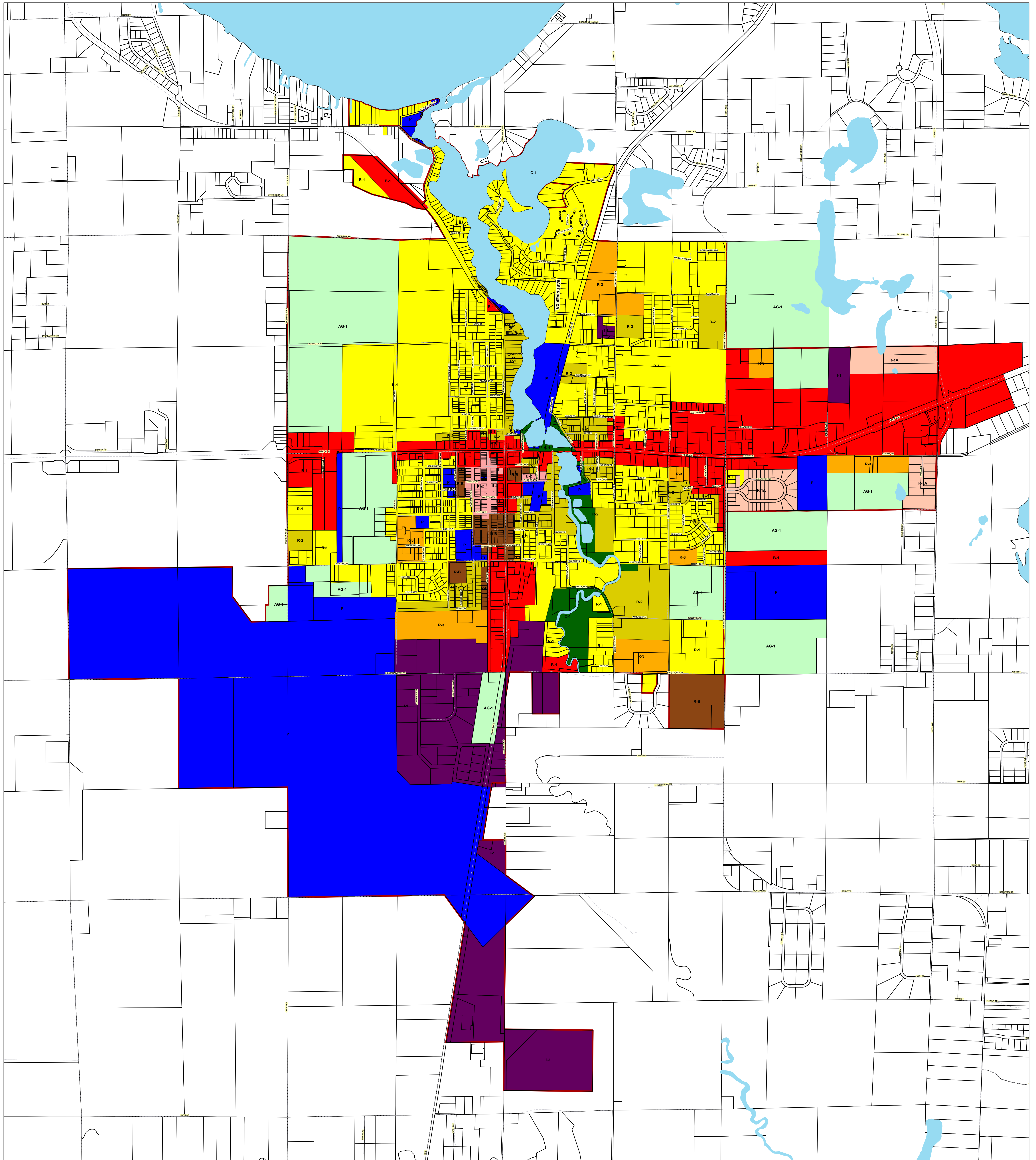














# City of Park Rapids Zoning Map



## Zoning Districts

Updated October 19, 2018

- |   |  |   |
|---|--|---|
|  Lakes             |  R-1A Single Family Residential(Annexation) |  R-B Residential Business Transition |
|  C-1 Conservation  |  R-1 Single Family Residential              |  B-1 Highway Business                |
|  AG-1 Agricultural |  R-2 Single, 2-Family and Townhouse         |  B-2 General Business                |
|  P Public          |  R-3 Medium Density Residential             |  I-1 Light Industrial                |



City of Park Rapids  
Planning and Zoning  
2121 Second Street West  
Park Rapids, MN 56470  
218-732-3163

Disclaimer: This map is intended for reference purposes only and is not a legally recorded map or survey. The City of Park Rapids shall not be liable for any damages or claims that arise due to accuracy, availability, use or misuse of the information herein.

0 0.125 0.25 0.5 0.75 1 Miles

