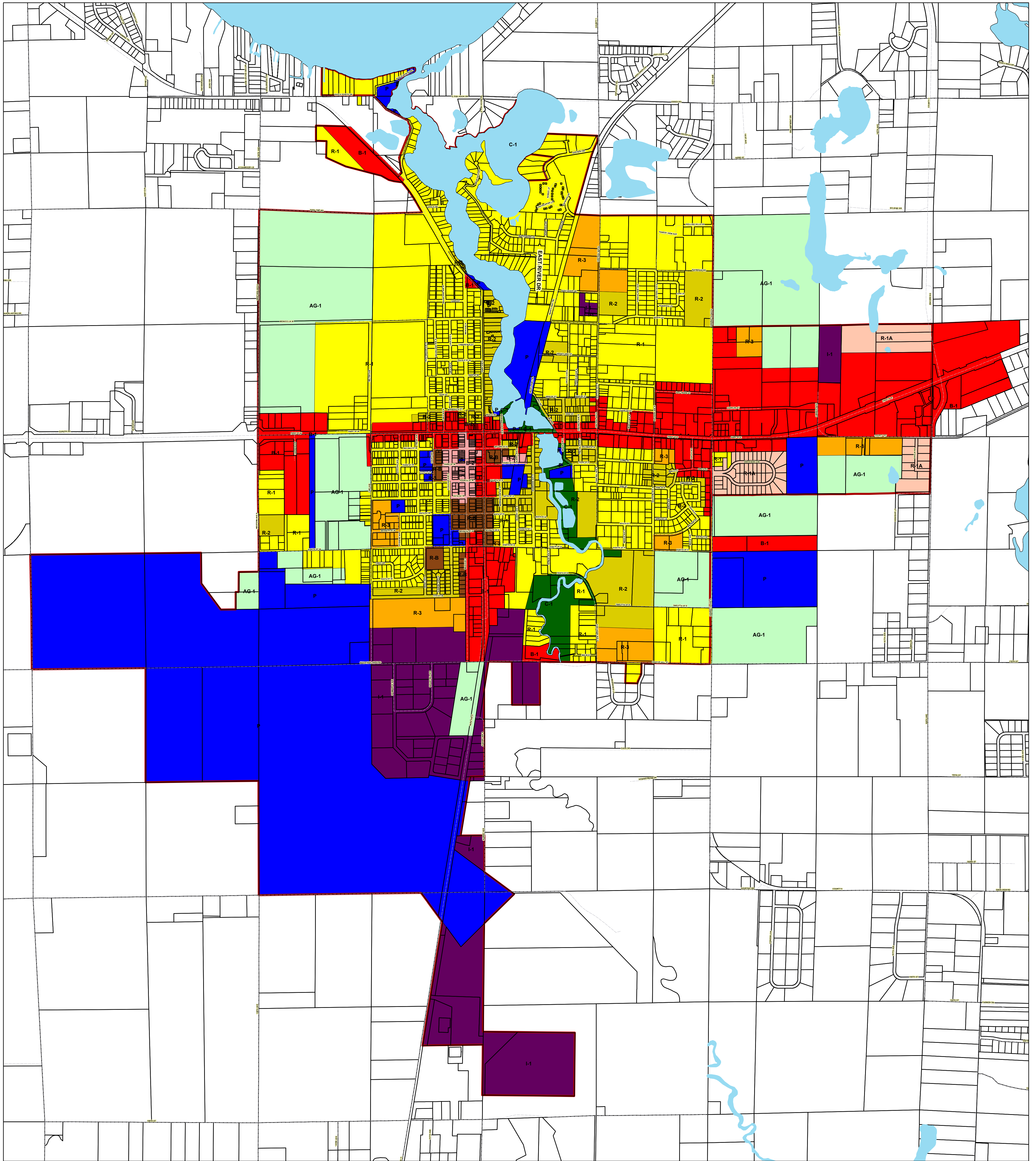















City of Park Rapids Zoning Map



Zoning Districts

Updated July 1, 2016

| | | |
|--|--|---|
|  Lakes |  R-1A Single Family Residential(Annexation) |  R-B Residential Business Transition |
|  C-1 Conservation |  R-1 Single Family Residential |  B-1 Highway Business |
|  AG-1 Agricultural |  R-2 Single, 2-Family and Townhouse |  B-2 General Business |
|  P Public |  R-3 Medium Density Residential |  I-1 Light Industrial |



City of Park Rapids
Planning and Zoning
2121 Second Street West
Park Rapids, MN 56470
218-732-3163

Disclaimer: This map is intended for reference purposes only and is not a legally recorded map or survey. The City of Park Rapids shall not be liable for any damages or claims that arise due to accuracy, availability, use or misuse of the information herein.

0 0.125 0.25 0.5 0.75 1 Miles

